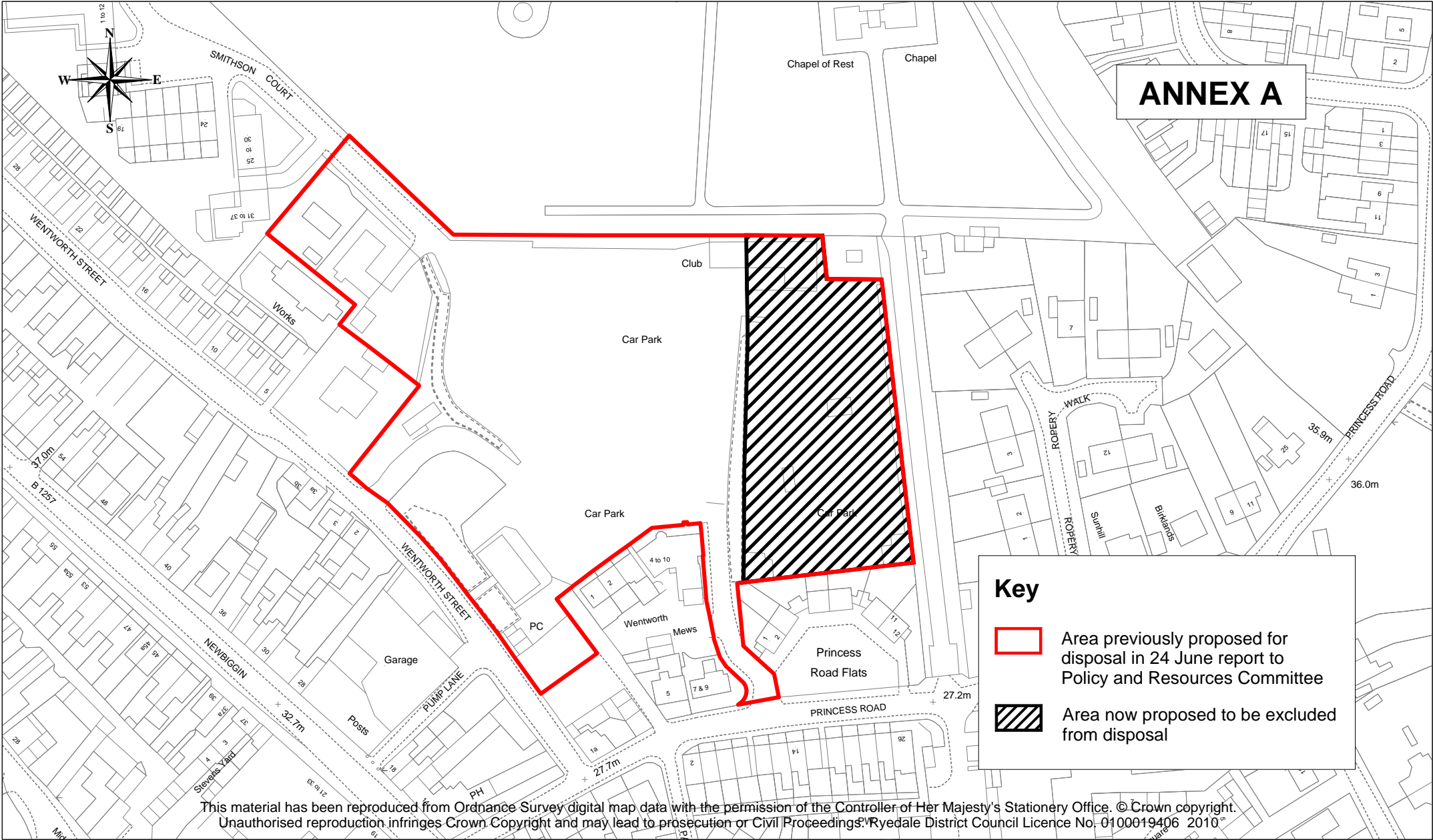




# ANNEX A



**Key**

-  Area previously proposed for disposal in 24 June report to Policy and Resources Committee
-  Area now proposed to be excluded from disposal

This material has been reproduced from Ordnance Survey digital map data with the permission of the Controller of Her Majesty's Stationery Office. © Crown copyright. Unauthorised reproduction infringes Crown Copyright and may lead to prosecution or Civil Proceedings. Ryedale District Council Licence No: 0100019406 2010.



RYEDALE HOUSE, MALTON,  
NORTH YORKS, YO17 7HH  
TEL: 01653 600666  
Email: enquiries@ryedale.gov.uk

## Wentworth Street Car Park, Malton

Scale 1 : 1,500 (A4)